

# **PIN 0810.37,**

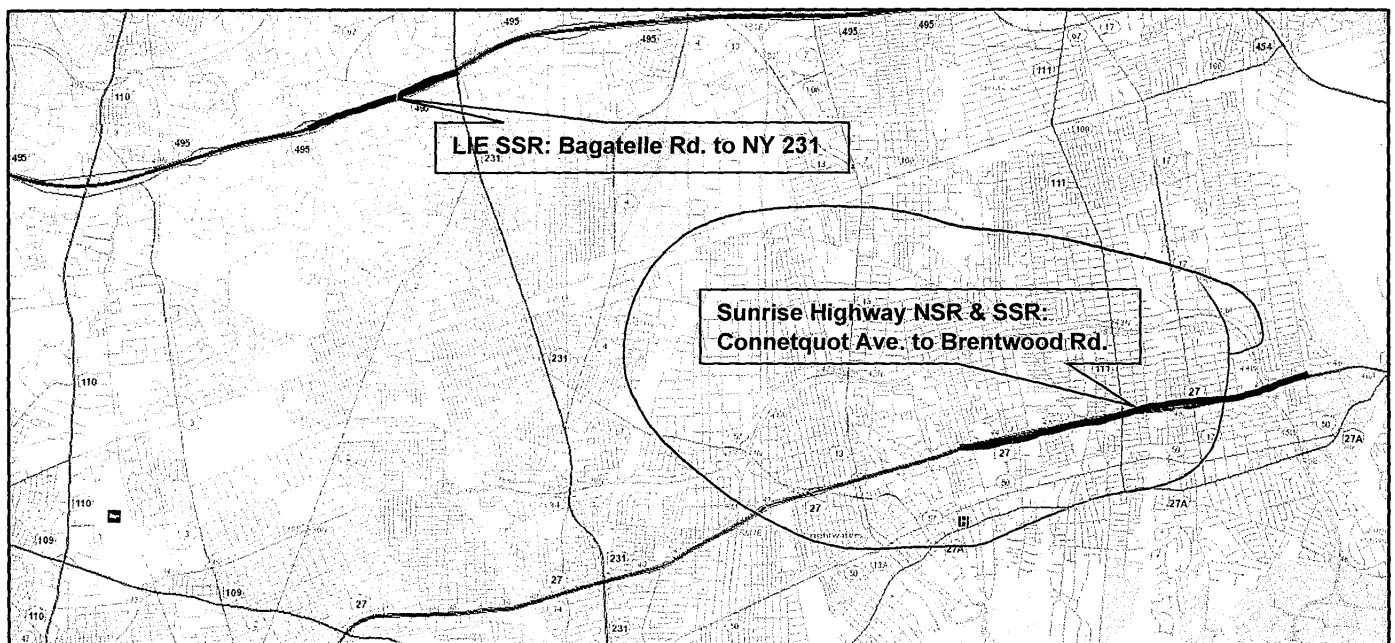
## **PRIORITY SURFACE TREATMENT VARIOUS LOCATIONS WITHIN THE TOWNS OF HUNTINGTON AND ISLIP SUFFOLK COUNTY**

The New York State Department of Transportation's (NYSDOT) Priority Surface Treatment project, PIN 0810.37, has now entered the design phase of its development.

This project was initiated to restore the pavement riding surface by removing the existing asphalt overlay, repairing any damage to the underlying base pavement and resurfacing with new asphalt. The proposed pavement work will enhance safety and mobility of the motorists by providing a smooth riding surface. This project will also install and/or upgrade sidewalk curb ramps to meet Americans with Disabilities Act (ADA) requirements.

The following is a list of locations included in this project:

- Long Island Expressway South Service Road (909A) between Bagatelle Road and NYS Route 231 (Deer Park Avenue)
- Sunrise Highway South Service Road (906C) between Brentwood Road and Connetquot Avenue
- Sunrise Highway North Service Road (906D) between Connetquot Avenue and Brentwood Road



**Location Map**  
**PIN: 081037**  
**Priority Surface Treatment**  
**Towns: Islip and Huntington**  
**County: Suffolk**

# PIN 0810.27

## PRIORITY SURFACE TREATMENT VARIOUS LOCATIONS WITHIN THE TOWNS OF HUNTINGTON AND ISLIP

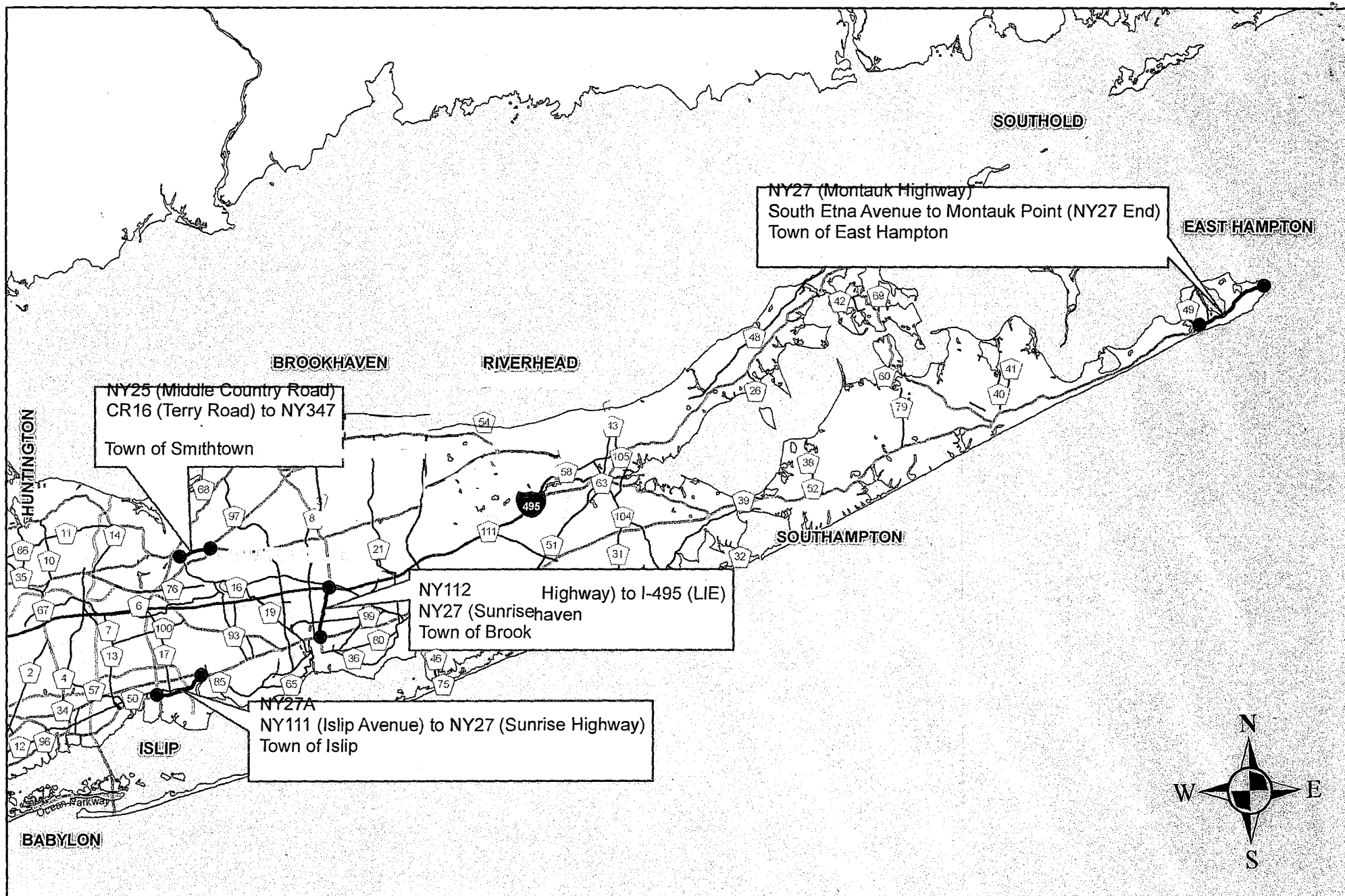
The New York State Department of Transportation's (NYSDOT) Priority Surface Treatment Contract, **PIN 0810.27**, has now entered the design phase of its development.

This project was initiated to restore the pavement riding surface by removing the existing asphalt overlay, repairing any damage to the underlying base pavement, and resurfacing with new asphalt. The proposed pavement work will enhance motorist's safety and mobility by providing a smooth riding surface. This project will also install and/or upgrade sidewalk curb ramps to meet Americans with Disabilities Act (ADA) requirements.

For your reference, NYSDOT has enclosed a location map for this project. The construction phase of this project is tentatively scheduled to begin in the summer of 2021. However, the construction start date may vary among each location within this project. In anticipation of community interest, NYSDOT would appreciate your assistance in sharing this information with key businesses and community groups within your district.

The following is a list of locations included in this project:

Location	Roadway	Start Limit	End Limit	Length (miles)
1	NYS Route 112	NYS Route 27 (Sunrise Highway)	I-495 (LIE)	3.13
2	NYS Route 27A	NYS Route 111 (Islip Avenue)	NYS Route 27 (Sunrise Highway)	3.26
3	NYS Route 25 (Middle Country Road)	CR16 (Terry Road)	NYS Route 347	1.85
4	NYS Route 27 (Montauk Highway)	South Etna Avenue	Montauk Point	5.03



**Department of  
Transportation**

**PIN 0810.27**  
**Priority Surface Treatment Contract**  
**Suffolk County**

0 1.753.5 7 10.5 14  
Miles

# **PIN 0810.36**

## **CONCRETE PAVEMENT REPAIR CONTRACT VARIOUS LOCATIONS WITHIN THE VILLAGES OF WESTBURY AND OLD WESTBURY AND THE TOWNS OF HEMPSTEAD, NORTH HEMPSTEAD, ISLIP, AND BROOKHAVEN NASSAU AND SUFFOLK COUNTIES**

The New York State Department of Transportation's (NYSDOT) Concrete Pavement Repair project, **PIN 0810.36**, has now entered the design phase of its development.

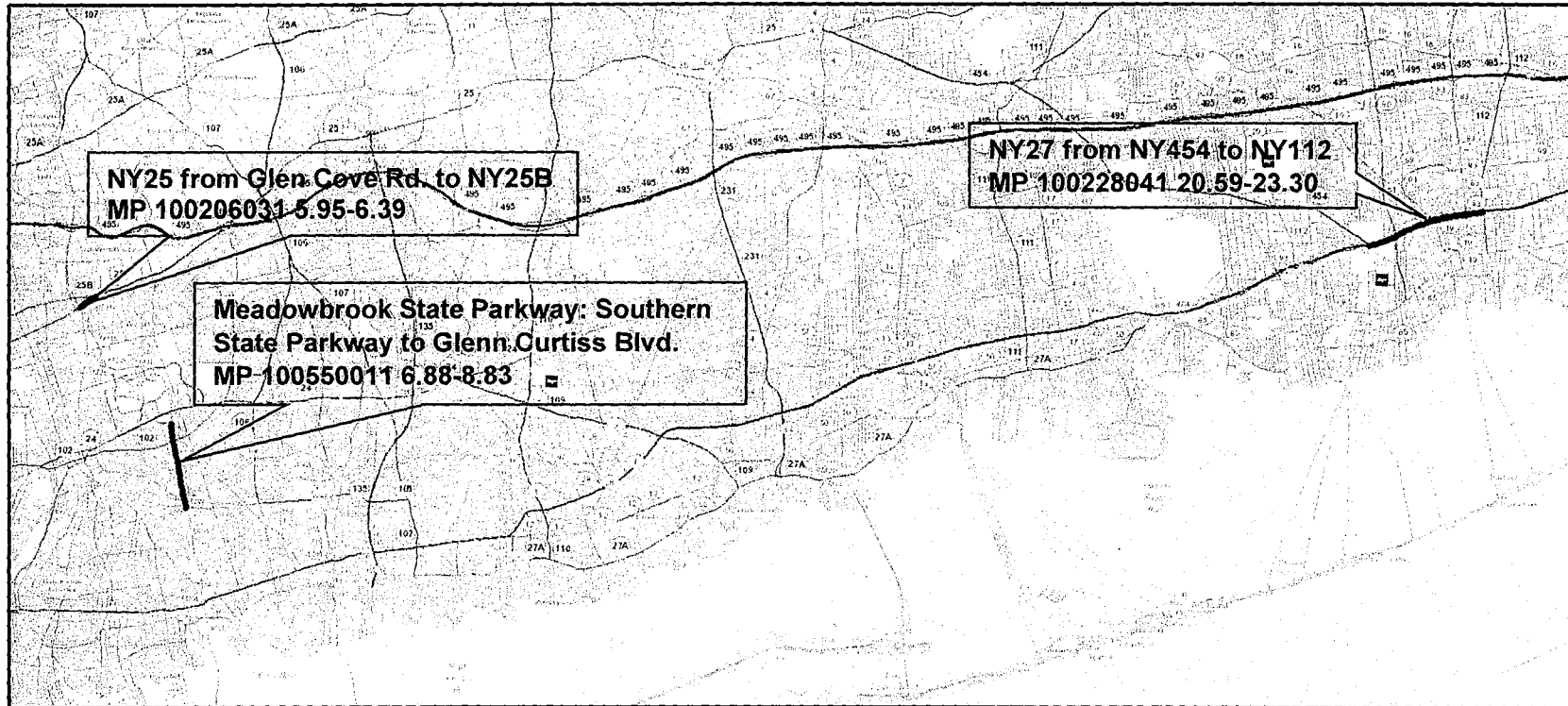
This project was initiated to preserve the existing concrete pavement and extend its service life. This project will improve overall highway safety and mobility while reducing future maintenance costs.

The following is a list of locations included in this project:

- NYS Route 25 (Jericho Turnpike) between Glen Cove Road and NYS Route 25B (Hillside Avenue)
- Meadowbrook State Parkway between Southern State Parkway and Glenn Curtiss Boulevard
- NYS Route 27 (Sunrise Highway) between NYS Route 454 (Veterans Memorial Highway) and NYS Route 112 (Medford Avenue)

For your reference, NYSDOT has enclosed a location map for this project. The construction phase of this project is tentatively scheduled to begin in the spring of 2021. However, the construction start date may vary among each location within this project. In anticipation of community interest, NYSDOT would appreciate your assistance in sharing this information with key businesses and community groups within your district.

**PIN: 0810.36**



**Location Map**

**PIN: 0810.36**

**Concrete Pavement Restoration**  
**Villages: Westbury and Old Westbury**  
**Towns: Hempstead, North Hempstead,**  
**Islip and Brookhaven**  
**Counties: Nassau & Suffolk**